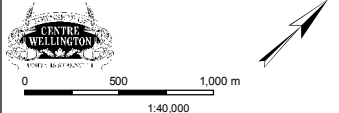








THIS MAP IS PROVIDED FOR INFORMATION TO ASSIST IN THE INTERPRETATION OF THE ZONING BY-LAW, HOWEVER IT DOES NOT FORM PART OF THE BY-LAW.

Disclaimer: Data provided herein is derived from sources with varying levels of accuracy and currency. This is not a survey product. The Township of Centre Wellington disclaims all responsibility for the accuracy or completeness of information contained herein. The Township of Centre Wellington assumes no responsibility for errors arising from use of these mapping products. This map was produced using information under license from the County of Wellington, Termet (2002), Upper Grand District School Board and the Grand River Conservation Authority, Ontario Ministry of Natural Resources © Queen's Printer for Ontario, 2009. Projection: UTM, NAD 83, Zone 17 North. All rights reserved. May not be reproduced without permission. © 2009 The Township of Centre Wellington, County of Wellington.



**Legend**

-  Highway
-  County
-  Rural
-  Urban
-  Township/Community Boundary
-  Heritage Area Overlay

The Township of  
Centre Wellington  
**Zoning By-Law**  
**Appendix Map 2**  
**Heritage Area  
Overlay**